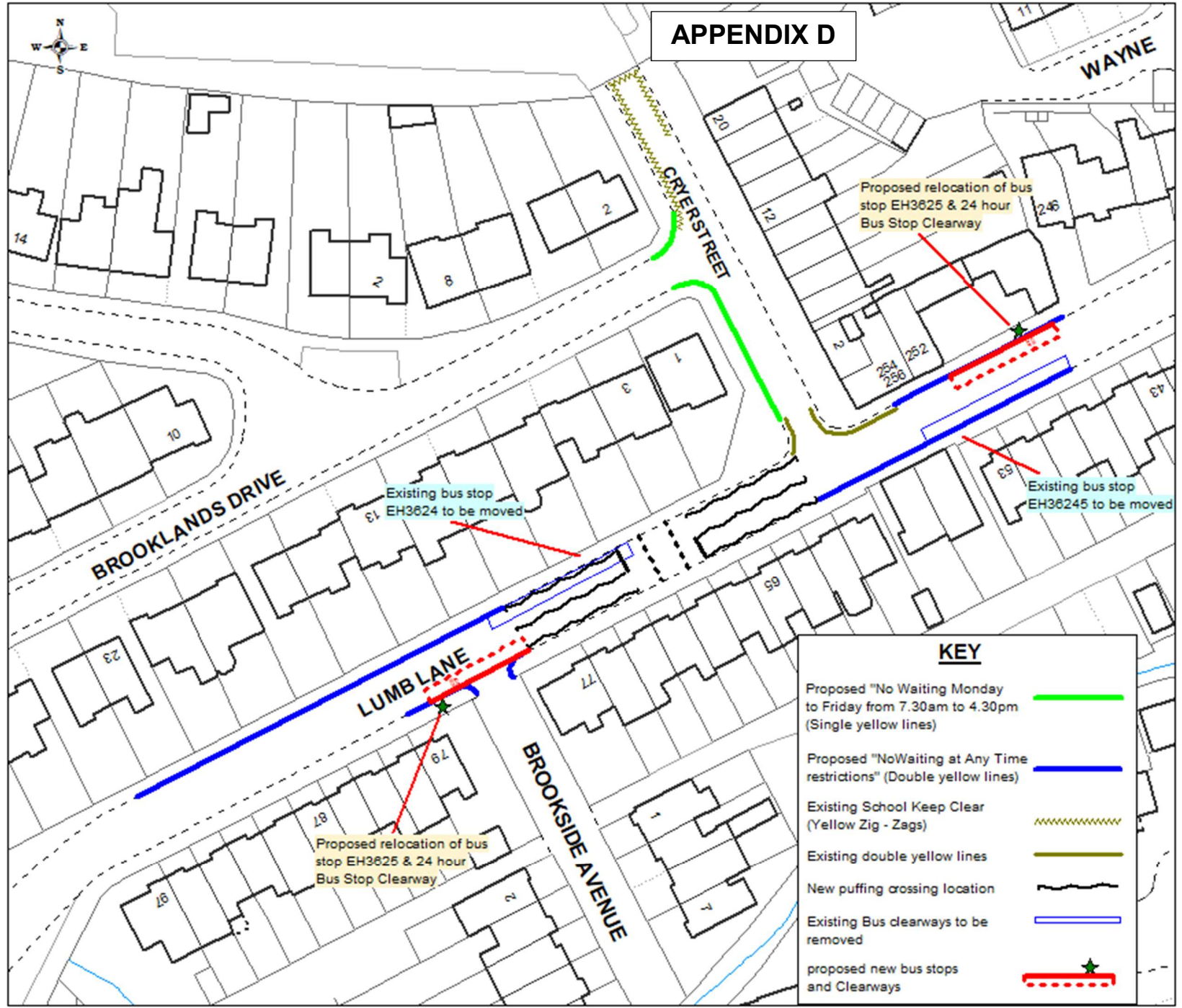


APPENDIX D



KEY

- Proposed "No Waiting Monday to Friday from 7.30am to 4.30pm (Single yellow lines)"
- Proposed "No Waiting at Any Time restrictions" (Double yellow lines)
- Existing School Keep Clear (Yellow Zig - Zags)
- Existing double yellow lines
- New puffing crossing location
- Existing Bus clearways to be removed
- proposed new bus stops and Clearways

© Crown copyright. All rights reserved.
 Licence No. 2003

Final Proposed Scheme



DRAWING TITLE	
LUMB LANE, CRYER STREET DROYLSDEN	
Proposed waiting restrictions	
SCALE	NTS
DATE	June 2022
DRAWING No.	LumbLnCryerStDroy01 V2
DRAWN BY	IH
Drawing D01	

Proposed No Stopping in School
Entrance Mon-Fri, 8am - 5pm
restrictions (Yellow Zig - Zags)



166
to
168

164

154

LUMB LANE

172

186

19

19a

Ref.	Date	Details	Initials
Revisions			

www.Tameside.gov.uk

Tameside Metropolitan Borough Council
Directorate of Place
Assistant Executive Director Environmental Services: Ian Saxon
Head of Environmental Services (Highways): Alan Jackson
TRAFFIC OPERATIONS
Tame Street Transport Depot, Tame Street, Stalybridge, SK15 1SU
Tel: 0161 342 8355
email: trafficoperations@tameside.gov.uk

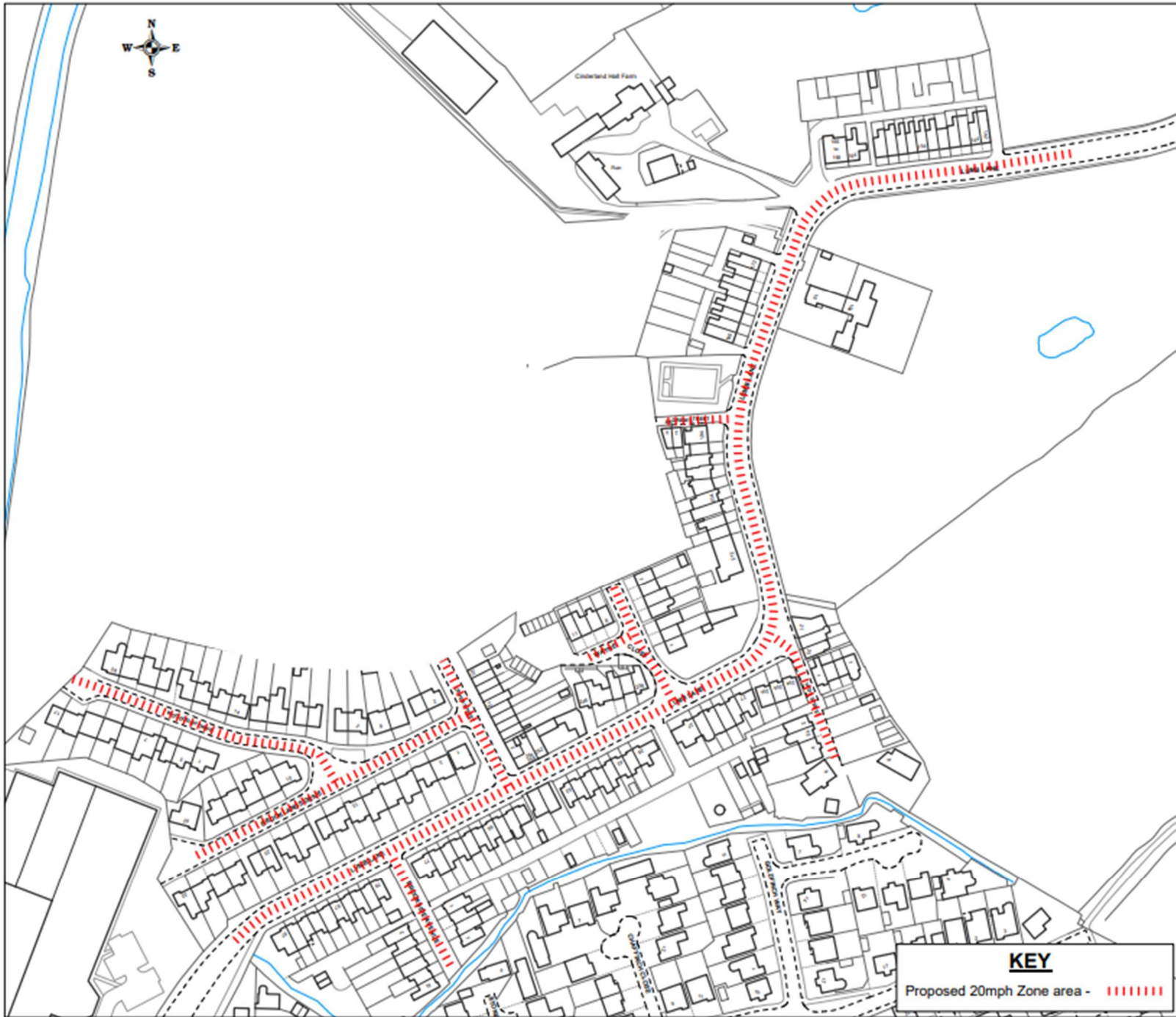
Title
LUMB LANE, DROYLSDEN
Proposed No Stopping, School
Keep Clear restrictions

Scale
NOT SCALED

Drawing D02

Final Proposed Scheme

Date
June 2022



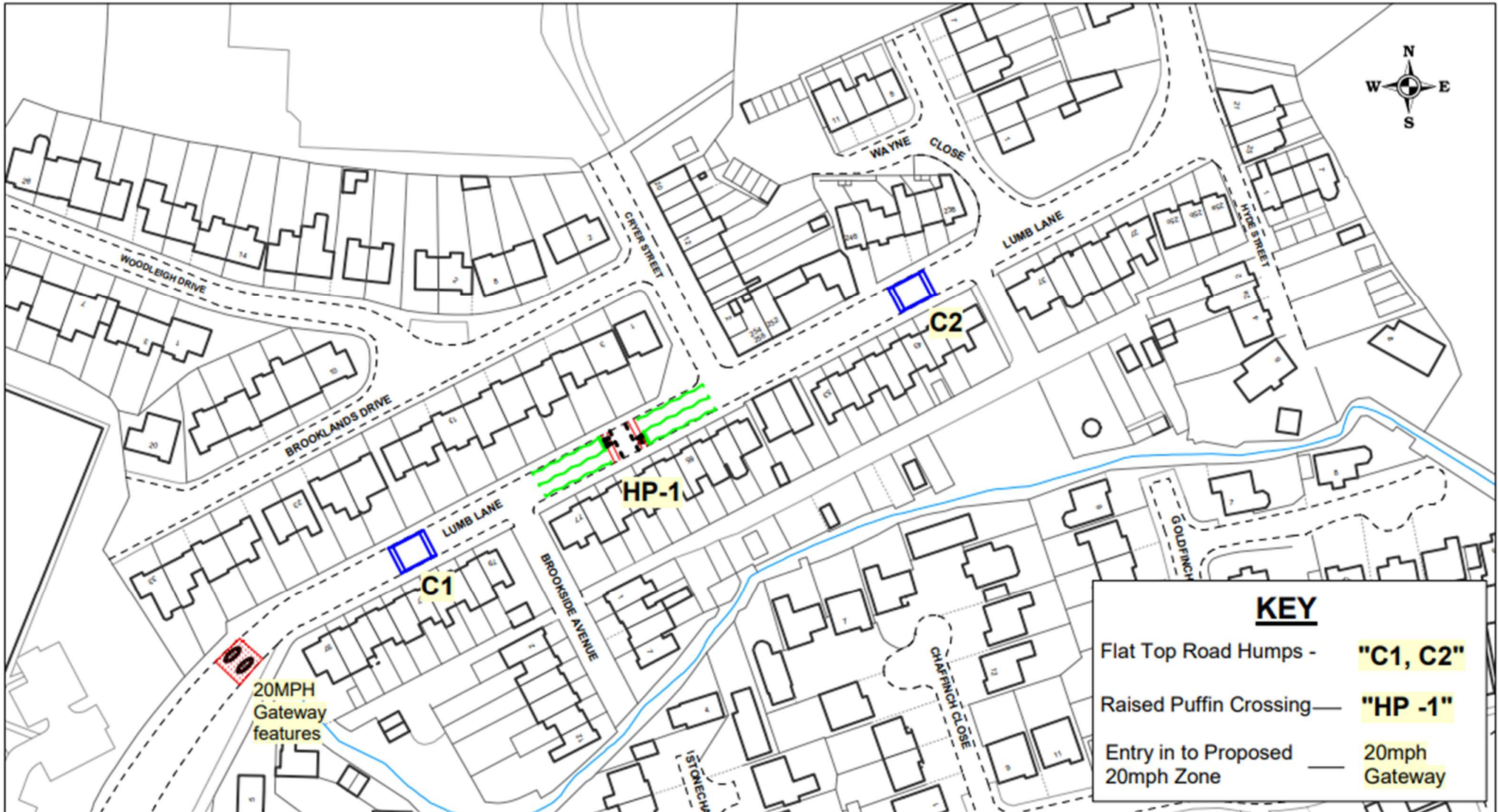
Final Proposed Scheme



DRAWING TITLE
**LUMB LANE, CRYER STREET
AREA DROYLSDEN
Proposed 20mph Zone**

SCALE	1 : 1500
DATE	July 2022
DRAWING NO.	LumbLnCryerSt20mph
DRAWN BY	IH

Drawing D03



KEY	
Flat Top Road Humps -	"C1, C2"
Raised Puffin Crossing —	"HP -1"
Entry in to Proposed 20mph Zone	20mph Gateway

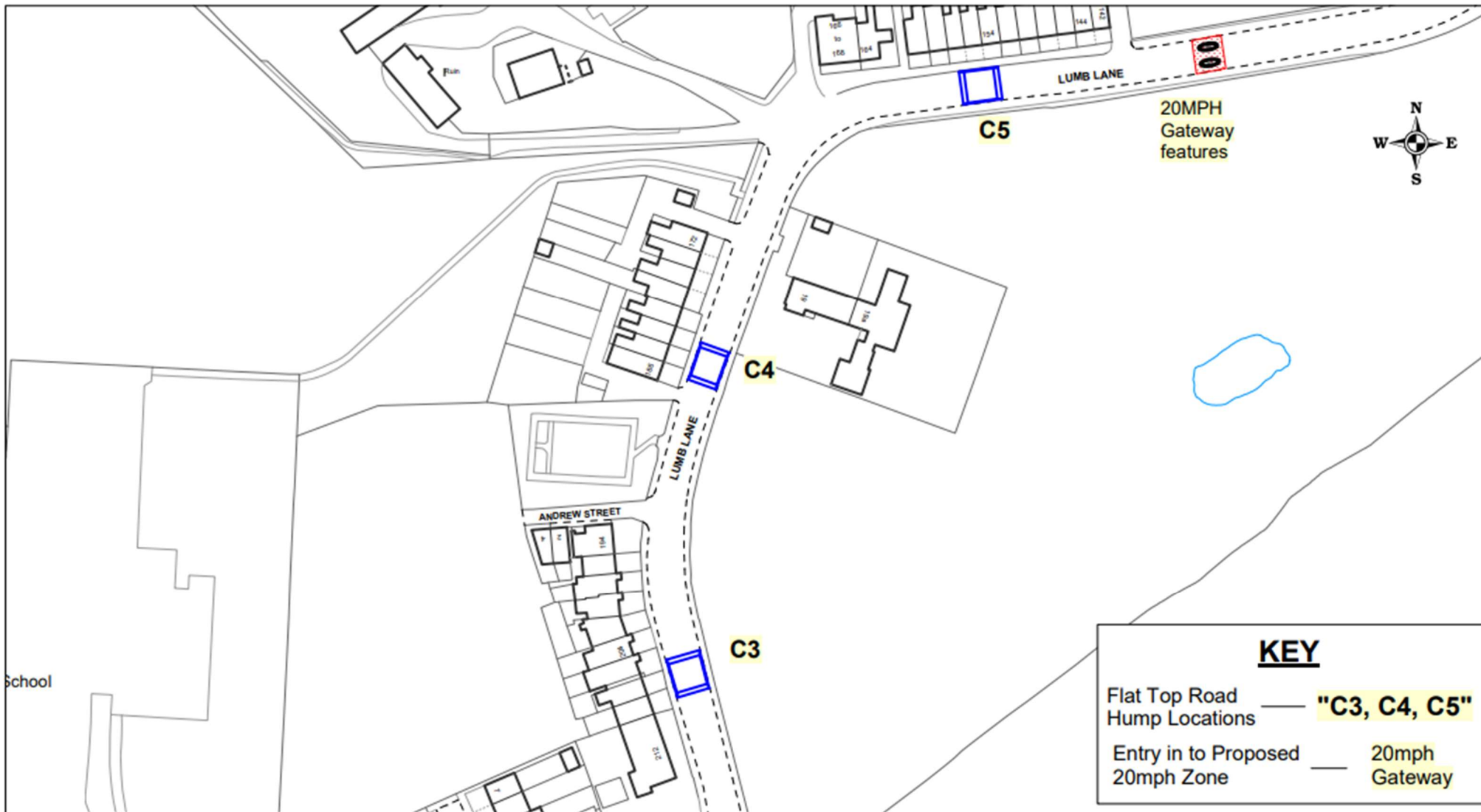


Final Proposed Scheme

+ Crown copyright. All rights reserved
Licence No. 2003

LUMB LANE, DROYLSDEN
Proposed 20mph and traffic calming
and puffin Crossing Scheme.
Drawing 1 of 2

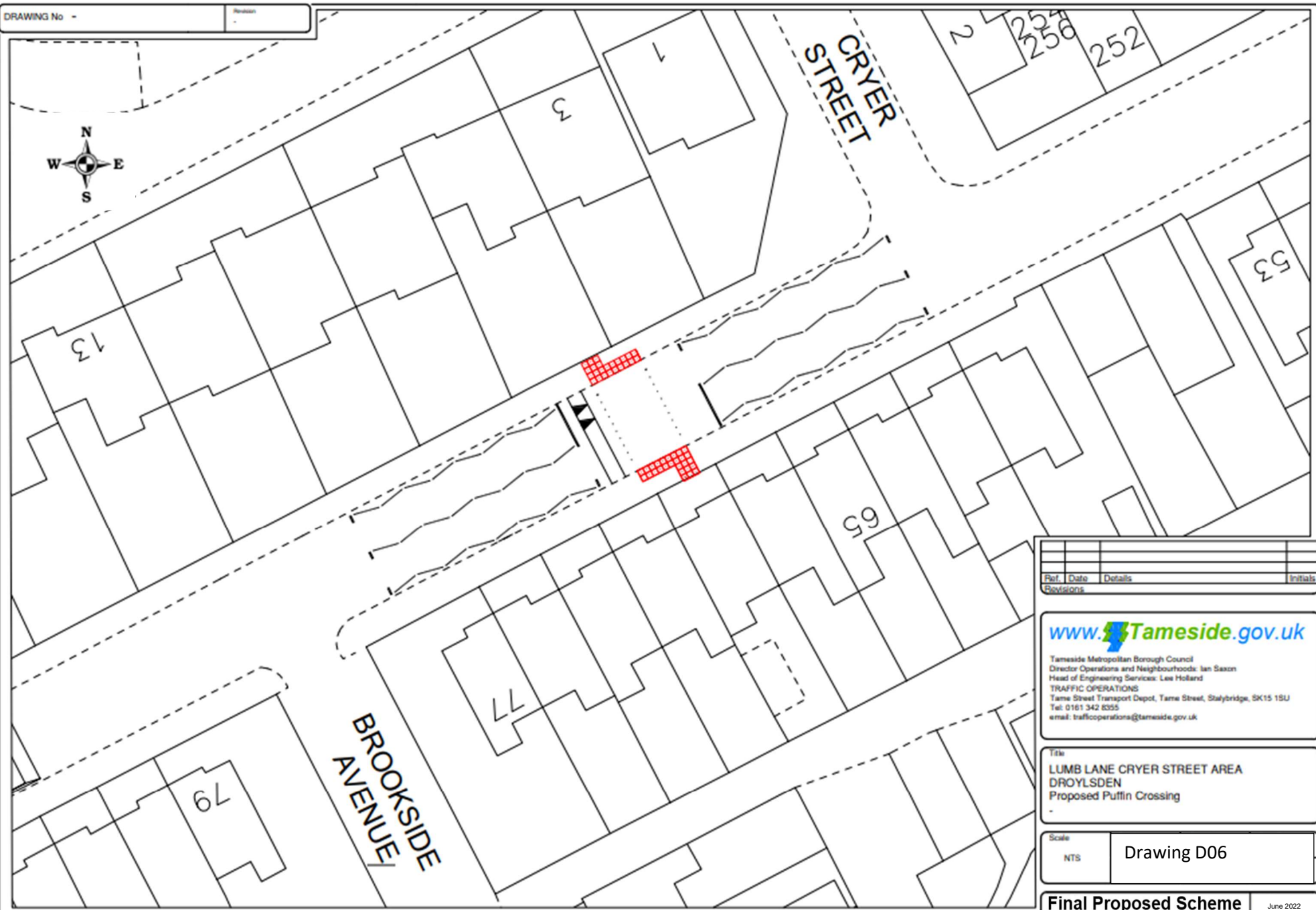
SCALE	NTS
DATE	June 2022
DRAWING No.	V2 LumbLnDroyTCS - 1
DRAWN BY	IH
	Drawing D04



LUMB LANE, DROYLSDEN
Proposed 20mph and traffic calming
and puffin Crossing Scheme
Drawing 2 of 2.

+ Crown copyright. All rights reserved
 Licence No. 2003

SCALE	NTS
DATE	June 2022
DRAWING No.	V2 LumbLnDroyTCS - 2
DRAWN BY	IH
	Drawing D05



Ref	Date	Details	Initials
Revisions			

www.tameside.gov.uk
 Tameside Metropolitan Borough Council
 Director Operations and Neighbourhoods: Ian Saxon
 Head of Engineering Services: Lee Holland
 TRAFFIC OPERATIONS
 Tame Street Transport Depot, Tame Street, Stalybridge, SK15 1SU
 Tel: 0161 342 8355
 email: trafficoperations@tameside.gov.uk

Title
LUMB LANE CRYER STREET AREA
DROYLSDEN
 Proposed Puffin Crossing

Scale
 NTS Drawing D06

Final Proposed Scheme June 2022